


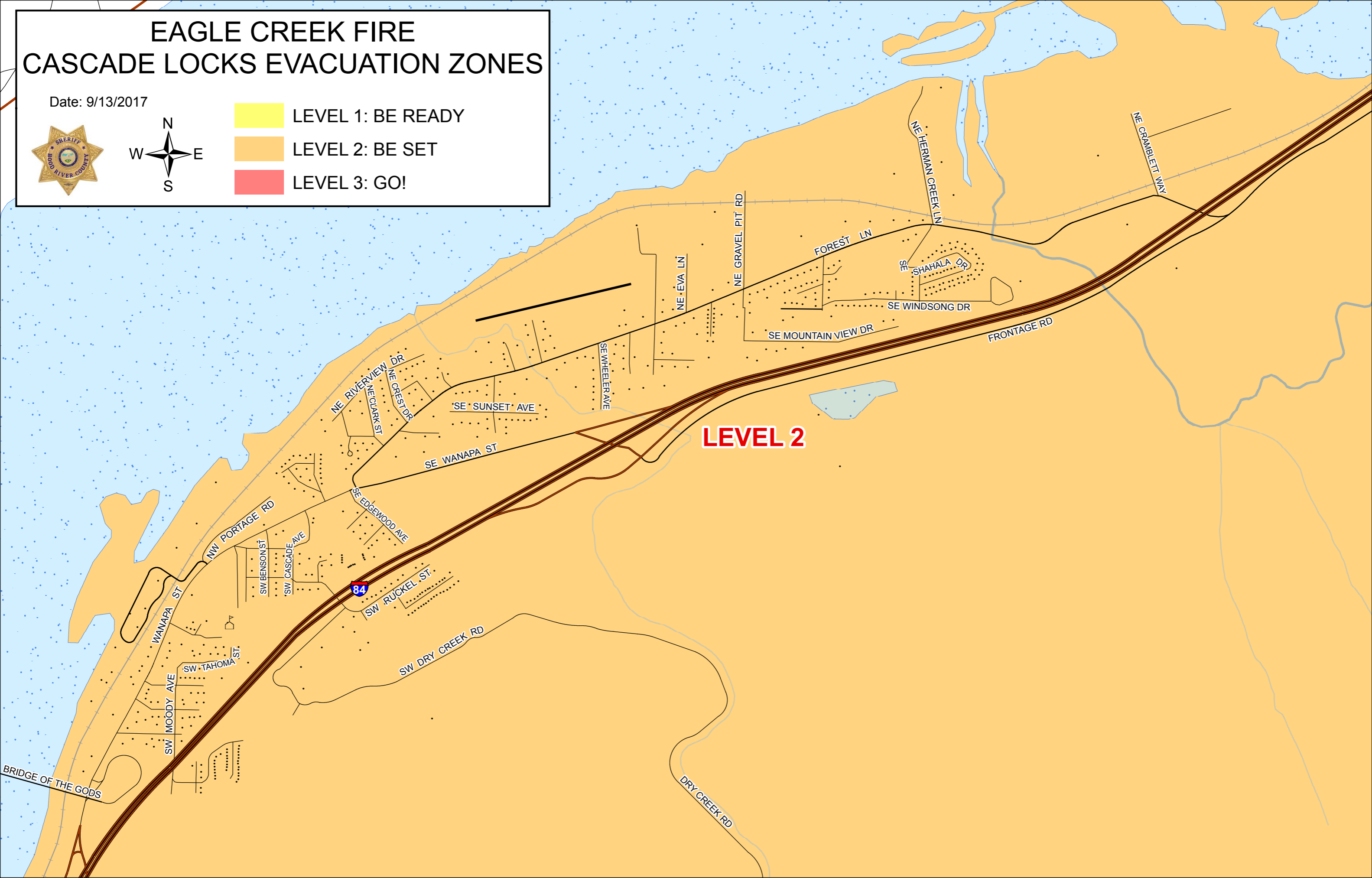


EAGLE CREEK FIRE CASCADE LOCKS EVACUATION ZONES

Date: 9/13/2017



-  LEVEL 1: BE READY
-  LEVEL 2: BE SET
-  LEVEL 3: GO!



LEVEL 2

BRIDGE OF THE GODS

DRY CREEK RD

84

SW MOODY AVE

SW TAHOMA ST

SW BENSON ST

SW CASCADE AVE

NW PORTAGE RD

SE EDGEWOOD AVE

SE WANAPA ST

SE SUNSET AVE

SE WHEELER AVE

NE RIVERVIEW DR

NE CREST DR

NE EVA LN

NE GRAVEL PIT RD

FOREST LN

SE SHAHALA DR

SE WINDSONG DR

SE MOUNTAIN VIEW DR

FRONTAGE RD

NE HERMAN CREEK LN

NE CRAMBLETT WAY