

## **College Place Public Schools Announces Proposed Redistricting of Director Areas**

College Place Public Schools, in compliance with state law RCW 28A.343.040 has had a third party review its district director areas based on the most recent census data. School districts are required to evaluate their data to ensure that each director district is nearly equal in population, is as compact as possible, does not favor or disfavor any racial group or political party, and coincides with existing recognized natural boundaries

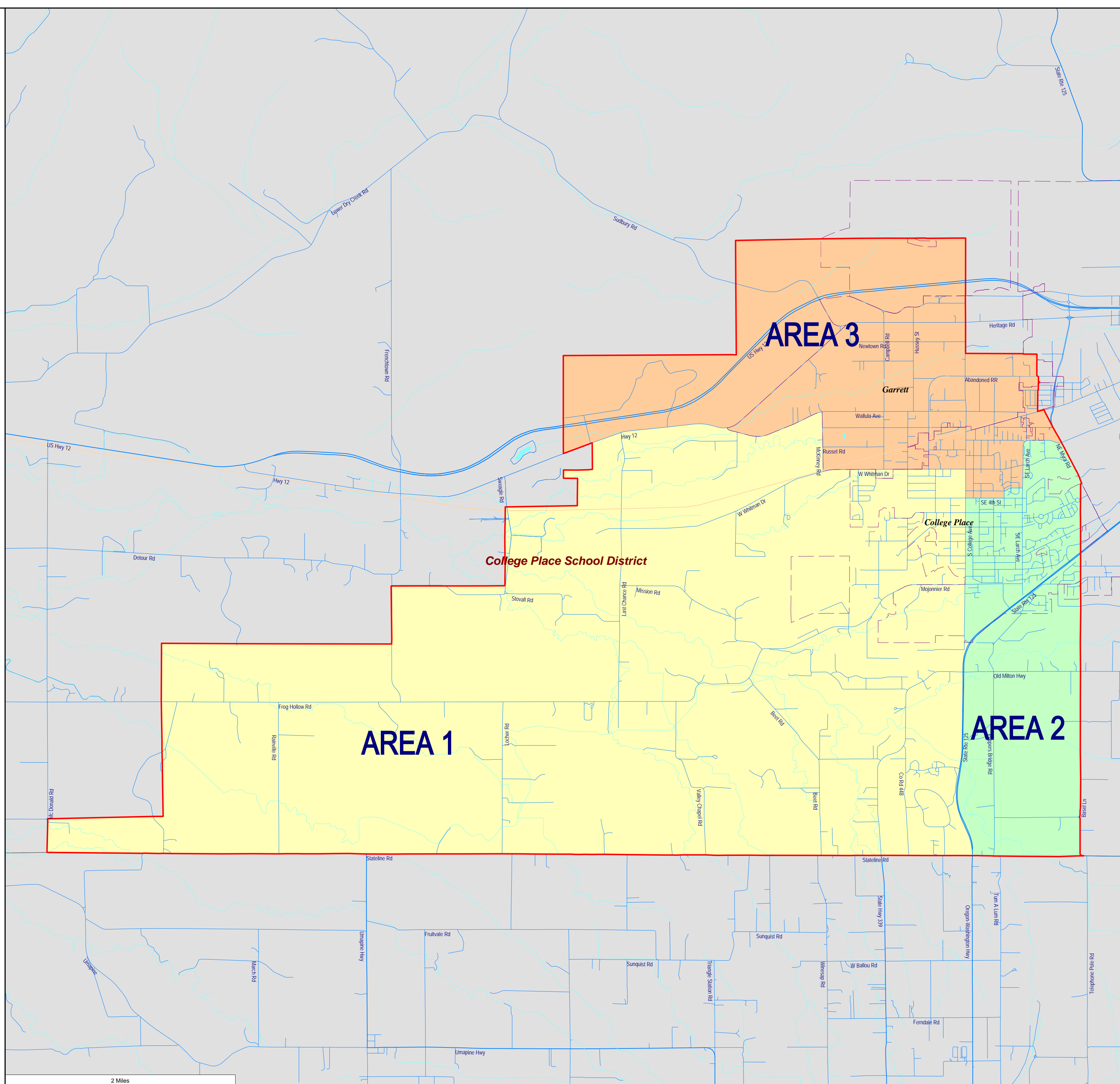
After review, College Place Public Schools saw a disproportionate distribution of population between Area 2, currently represented by CPPS Board Member Anne-Marie Bauman, and Area 3, currently represented by CPPS Board Member Todd Stubblefield. The board is proposing a small change by redistricting a portion of Area 2 that is adjacent to the boundary line of Area 3 into that Area. The Area impacted will be between Whitman Drive (North boundary) and SE 3<sup>rd</sup> Street (South boundary) and NE Larch Street (East boundary) SE Alpine Drive (West boundary).

College Place Public Schools will hold its regularly scheduled Board Meeting on Tuesday, October 26, 2021 at 6:00 p.m. in the Davis Elementary cafeteria located at 31 SE Ash Street, College Place, WA. There will be an opportunity for public comment on the plan (<https://5il.co/10bso>) at that meeting. Anyone interested in giving public comment on the proposed redistricting is welcome to attend.

- 1st District
- 2nd District
- 3rd District

City Limits

District Outline



2 Miles

### College Place School District District Summary Report

Director District Number	Ideal Population	Total Population	Deviation from Ideal	% Deviation from Ideal	White Population	Hispanic Origin (of any race)	Non White & Mixed
1st	4,647	4,622	-25	-0.54	3,263	1,216	1,359
2nd	4,647	4,670	23	0.49	3,454	965	1,216
3rd	4,647	4,649	2	0.04	3,614	792	1,035
Totals.....		<u>13,941</u>	<u>0</u>		<u>10,331</u>	<u>2,973</u>	<u>3,610</u>

**College Place School District**

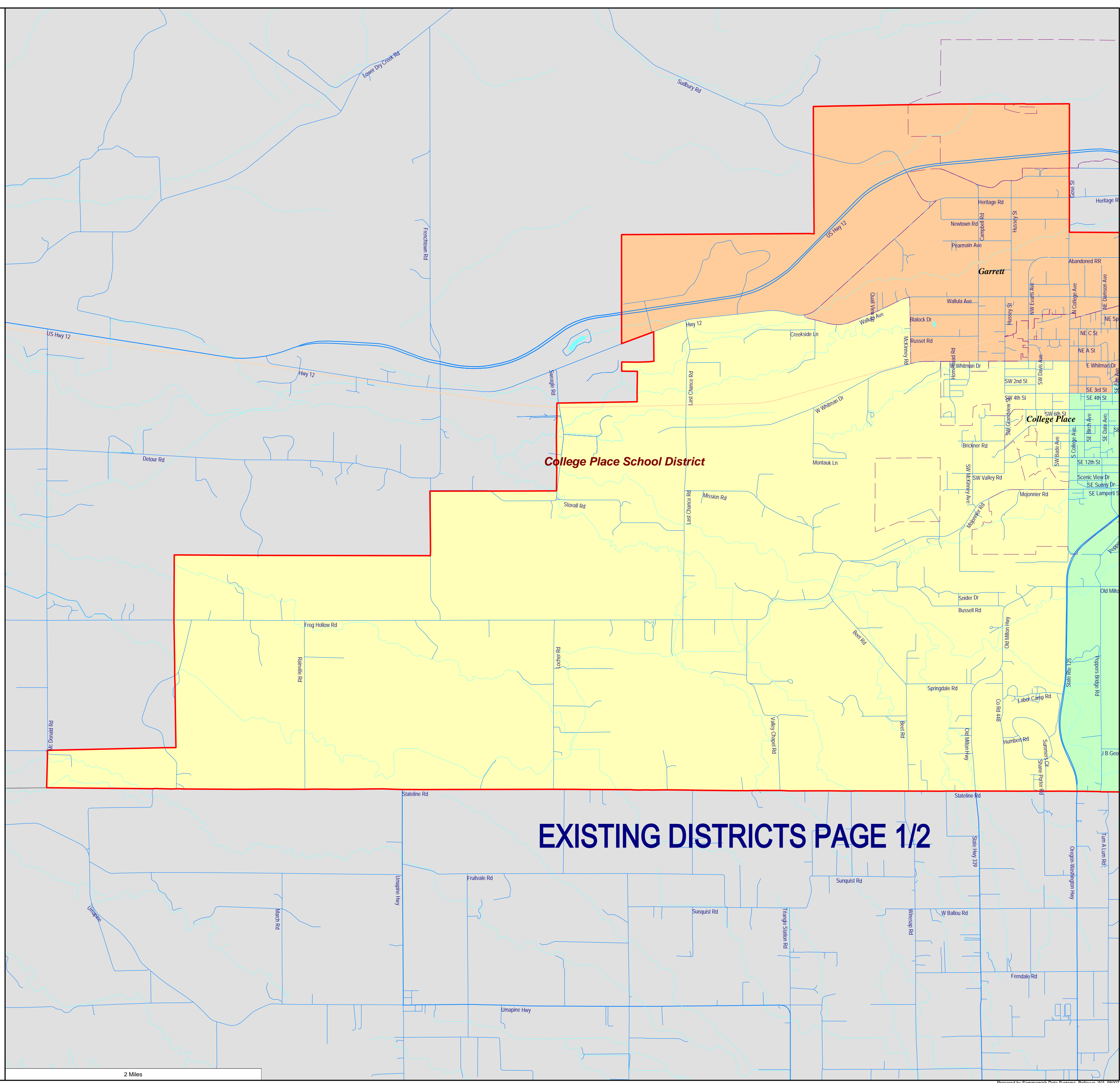
**Summary of Population by Race and Hispanic Origin**

District Number	Total Population	Total Population by Race							Two or More Races	Hispanic Origin (of any race)
		Single Race								
		Total	White	Black African American	American Indian and Alaska Native	Asian	Native Hawaiian and Other Pacific Islander	Other Race	Total	
1st	4,622	4,122	3,263	44	38	74	13	690	500	1,216
2nd	4,670	4,095	3,454	46	39	66	16	474	575	965
3rd	4,649	4,181	3,614	99	29	72	28	339	468	792
Totals.....	<u>13,941</u>	<u>12,398</u>	<u>10,331</u>	<u>189</u>	<u>106</u>	<u>212</u>	<u>57</u>	<u>1,503</u>	<u>1,543</u>	<u>2,973</u>

- 1st District
- 2nd District
- 3rd District

City Limits

District Outline

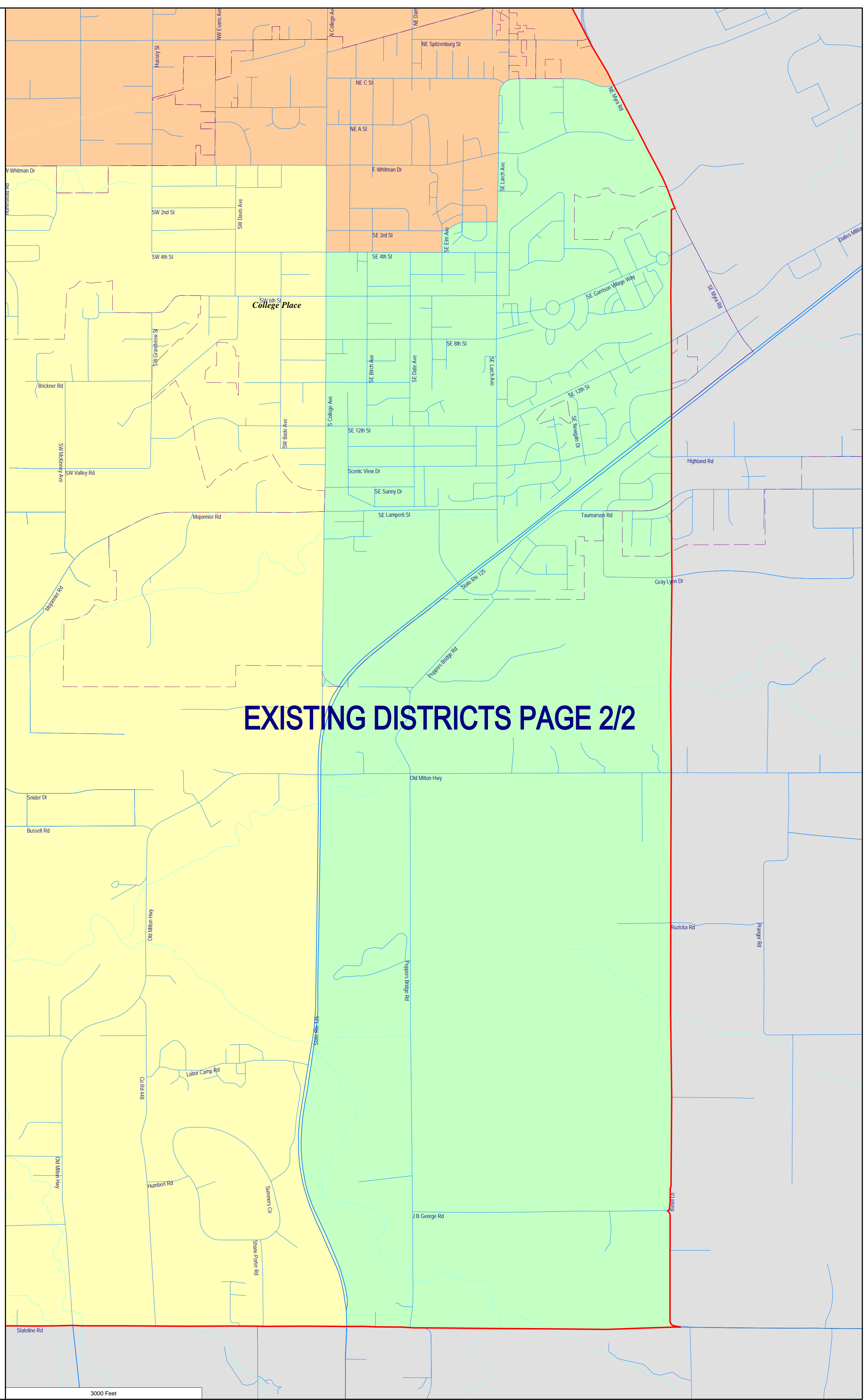


# EXISTING DISTRICTS PAGE 1/2

- 1st District
- 2nd District
- 3rd District

City Limits

District Outline



# EXISTING DISTRICTS PAGE 2/2

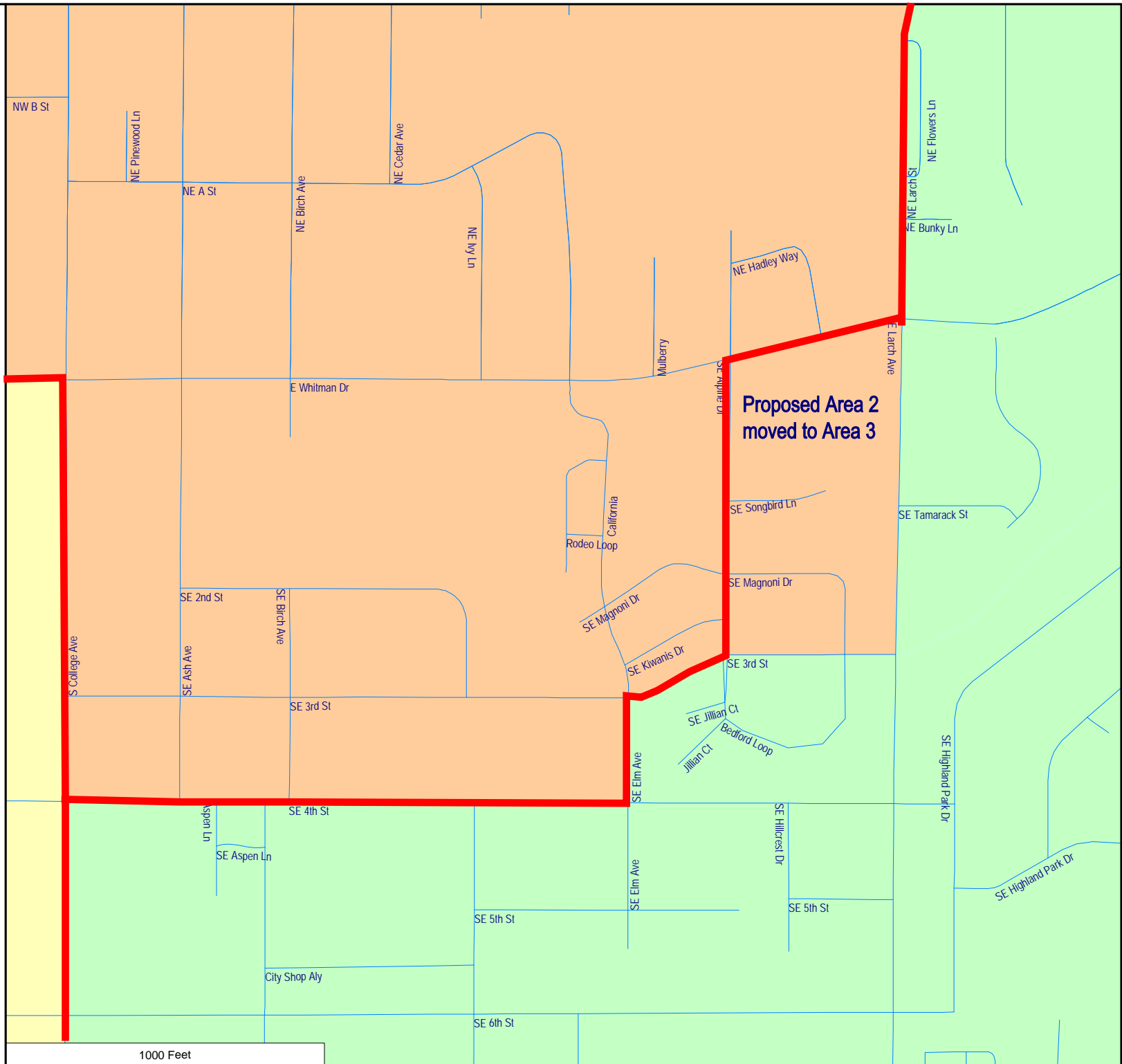
3000 Feet

College Place School District - Proposed Board Districts as Approximated Using Census 2020 Geography

- 1st District
- 2nd District
- 3rd District

City Limits

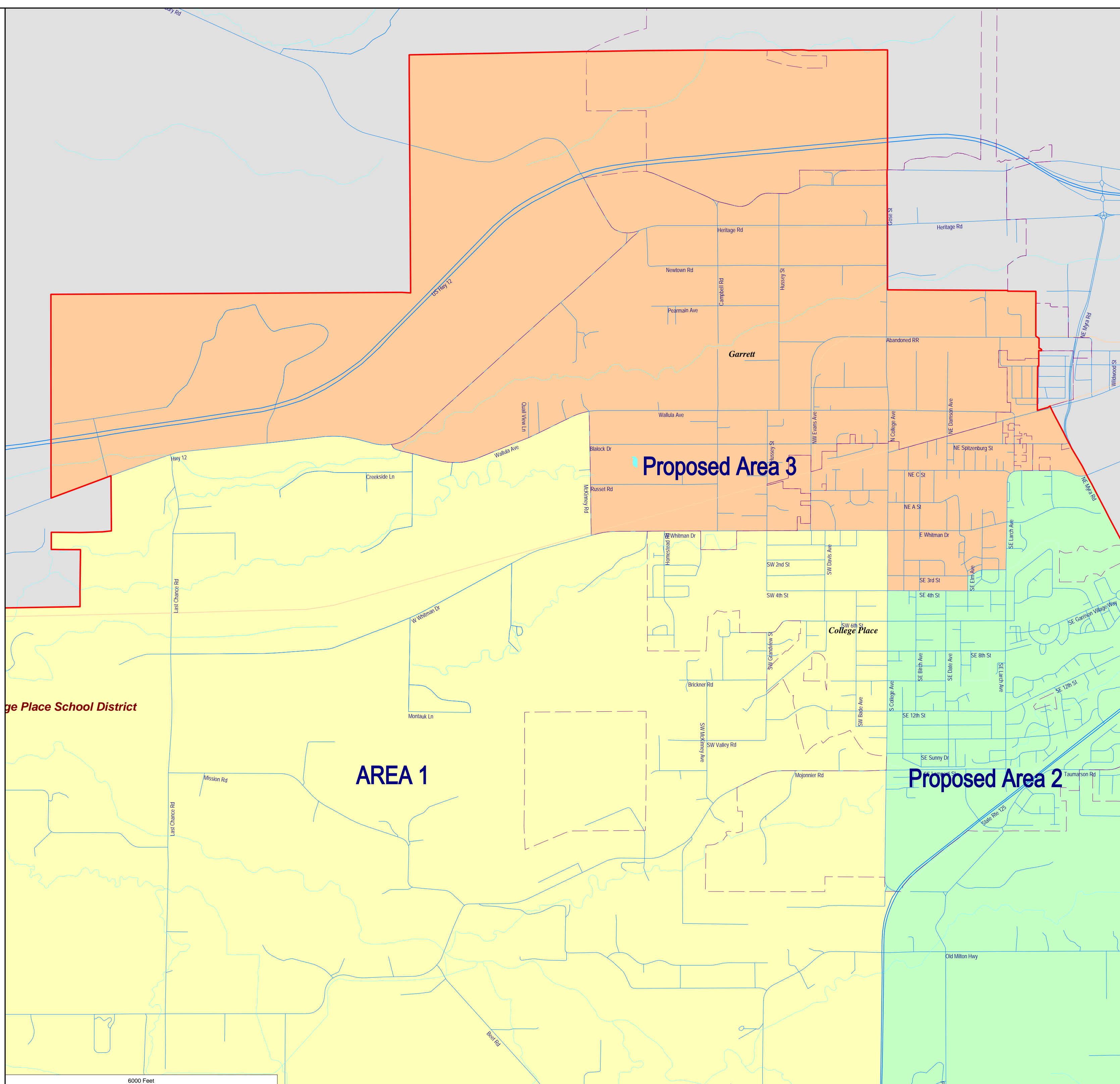
Existing District Outline



- 1st District
- 2nd District
- 3rd District

City Limits

District Outline



6000 Feet